


# PHOENIX - 1

## Ajo

14221N 7505E  
alt. 1460

RWY 12-30 3798 X 59



## Bard (VOR)

14524N 6902E  
freq. 116.8

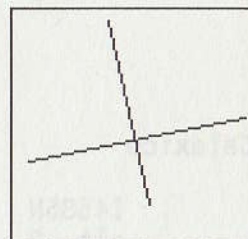
## Blythe (VOR)

14888N 6951E  
freq. 117.4

## Blythe

14896N 6994E  
alt. 397

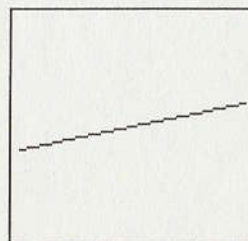
RWY 8-26 6559 X 147  
RWY 17-35 5818 X 147



## Brawley

14720N 6639E  
alt. 0

RWY 8-26 4444 X 59



## 2 - PHOENIX

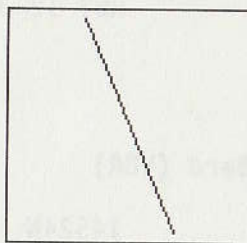
### Buckeye (VOR)

14631N 7614E  
freq. 110.6

### Buckeye

14610N 7679E  
alt. 1023

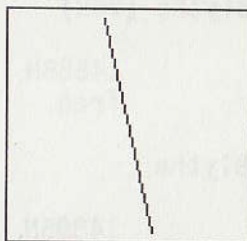
RWY 16-34 3499 X 59



### Bullhead City

15521N 7241E  
alt. 548

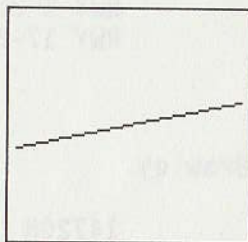
RWY 17-35 5034 X 59



### Calexico

14585N 6599E  
alt. 0

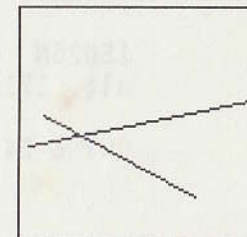
RWY 8-26 4329 X 72



### Calipatria

14779N 6653E  
alt. 0

RWY 8-26 3329 X 36  
RWY 12-30 2522 X 36



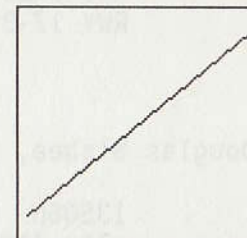
### Casa Grande (VOR)

14302N 7873E  
freq. 114.8

### Casa Grande

14328N 7947E  
alt. 1460

RWY 5-23 5198 X 72




### Chandler (VOR)

14453N 8010E  
freq. 113.3

### Chandler, Stellar Airpark

14485N 7932E  
alt. 1174

RWY 17-35 3998 X 68




4 - PHOENIX

Chiriaco Summit

15026N 6659E  
alt. 1712

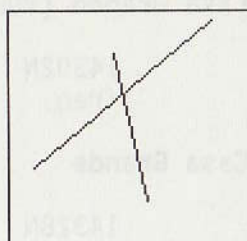
RWY 6-24 4598 X 72



Coolidge Muni.

14286N 8063E  
alt. 1588

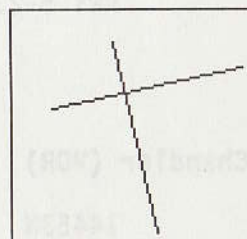
RWY 5-23 5549 X 147  
RWY 17-35 3788 X 147



Douglas Bisbee, Bisbee Douglas Int'l

13506N 8555E  
alt. 4159

RWY 17-35 7291 X 147  
RWY 8-26 6999 X 147



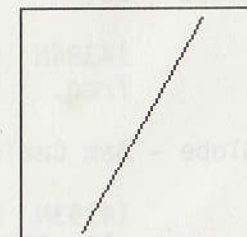
Flagstaff (VOR)

15236N 8213E  
freq. 108.2

Flagstaff, Pulliam

15230N 8224E  
alt. 7013

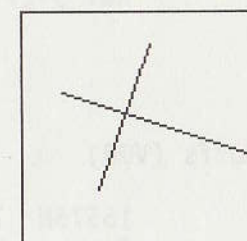
RWY 3-21 6996 X 147



Fort Huachuca, Libby - Sierra Vista

13623N 8308E  
alt. 4664

RWY 11-29 5362 X 98  
RWY 2-20 4296 X 72



Gallup (VOR)

15128N 9220E  
freq. 115.1

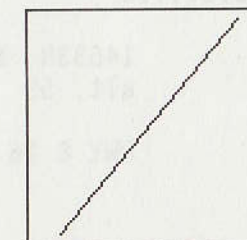
Gila Bend (VOR)

14407N 7608E  
freq. 116.6

Gila Bend

14416N 7626E  
alt. 777

RWY 4-22 3798 X 75





# 6 - PHOENIX


## Globe (NDB)

14384N 8365E  
freq. 255

## Globe - San Carlos

14393N 8375E  
alt. 3234

RWY 9-27 4749 X 72



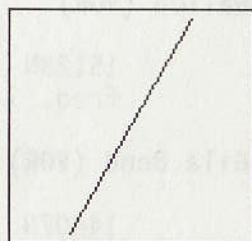
## Goffs (VOR)

15576N 7004E  
freq. 114.4

## Holbrook

15010N 8729E  
alt. 5245

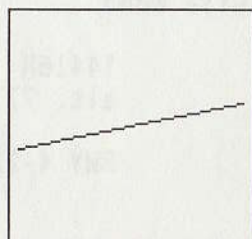
RWY 3-21 4739 X 72



## Holtville

14633N 6706E  
alt. 59

RWY 8-26 5999 X 147



# PHOENIX - 7

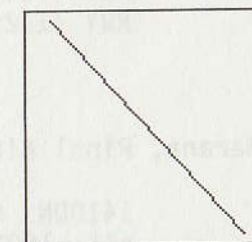
## Imperial (VOR)

14614N 6580E  
freq. 115.9

## Imperial Co.

14662N 6595E  
alt. 0

RWY 14-32 5303 X 98



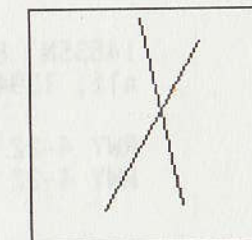
## Kingman (VOR)

15503N 7445E  
freq. 108.8

## Kingman

15499N 7463E  
alt. 3447

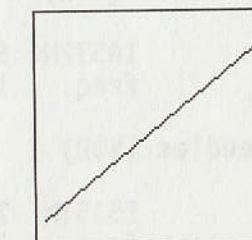
RWY 3-21 6828 X 147  
RWY 17-35 6723 X 147



## Lake Havasu

15215N 7218E  
alt. 482

RWY 5-23 6432 X 98

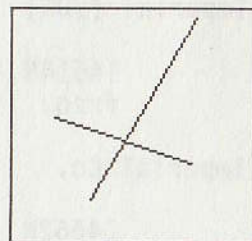


# 8 - PHOENIX

## Love

15097N 7912E  
alt. 5041

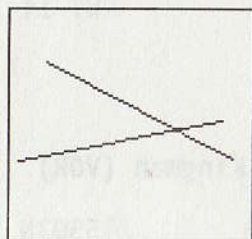
RWY 3-21 6707 X 147  
RWY 11-29 4405 X 72



## Marana, Pinal Airpark

14100N 8052E  
alt. 1893


RWY 12-30 6848 X 147  
RWY 8-26 6687 X 147



## Mesa, Falcon

14535N 8015E  
alt. 1394

RWY 4-22 5097 X 98  
RWY 4-22 3798 X 72



## Mexicali (VOR)

14532N 6665E  
freq. 115

## Needles (VOR)

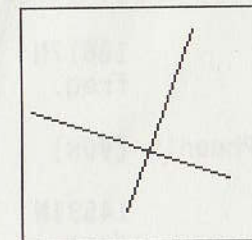
15351N 7199E  
freq. 115.2

# PHOENIX - 9

## Needles

15364N 7170E  
alt. 991

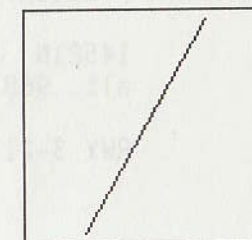
RWY 11-29 4998 X 147  
RWY 2-20 4798 X 147



## Nogales Int'l

13597N 8102E  
alt. 3933

RWY 3-21 5999 X 91



## Papago (NDB)

14543N 7912E  
freq. 326

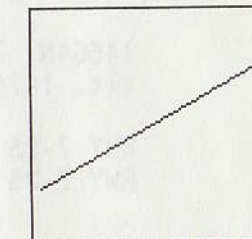
## Parker (VOR)

15095N 7043E  
freq. 117.9

## Payson

14833N 8240E  
alt. 5156

RWY 6-24 4897 X 59





# 10 - PHOENIX

## Peach Springs (VOR)

15617N 7624E  
freq. 112

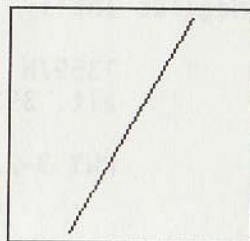
## Phoenix (VOR)

14531N 7942E  
freq. 115.6

## Phoenix - Litchfield

14581N 7785E  
alt. 968

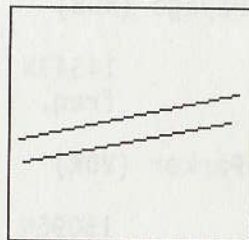
RWY 3-21 8498 X 147



## Phoenix Int'l ( Sky Harbor )

14552N 7914E  
alt. 1132

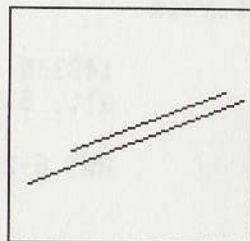
RWY 8-26 10997 X 147  
RWY 8-26 10299 X 147



## Phoenix, Deer Valley

14664N 7919E  
alt. 1476

RWY 7-25 5297 X 98  
RWY 7-25 3798 X 72



# PHOENIX - 11

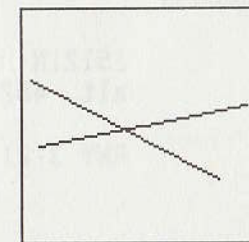
## Prescott (VOR)

15125N 7882E  
freq. 114.1

## Safford

14092N 8690E  
alt. 3175

RWY 8-26 4808 X 98  
RWY 12-30 4821 X 98



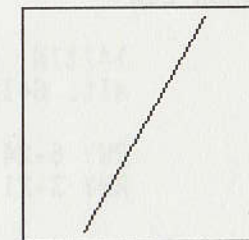
## Scottsdale (NDB)

14618N 7959E  
freq. 224

## Scottsdale

14620N 7971E  
alt. 1509

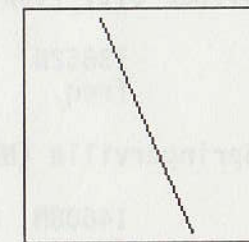
RWY 3-21 8249 X 72



## Searchlight

15671N 7161E  
alt. 3405

RWY 16-34 5038 X 68



# 12 - PHOENIX

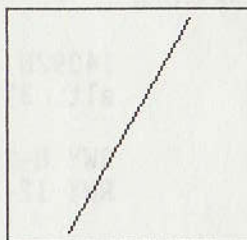
## Sedona (NDB)

15115N 8127E  
freq. 334

## Sedona

15121N 8152E  
alt. 4828

RWY 3-21 5133 X 72




## Show Low (NDB)

14712N 8698E  
freq. 206

## Show Low

14717N 8703E  
alt. 6412

RWY 6-24 5999 X 72  
RWY 3-21 3919 X 59



## Silver City (VOR)

13862N 9218E  
freq. 111.8

## Springerville (NDB)

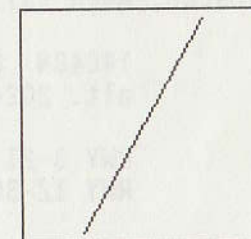
14608N 8939E  
freq. 274

# PHOENIX - 13

## Springerville

14600N 8931E  
alt. 7052

RWY 3-21 5598 X 72



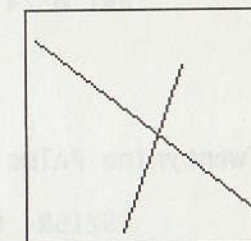
## St. Johns (VOR)

14704N 9018E  
freq. 112.3

## St. Johns

14769N 8948E  
alt. 5733

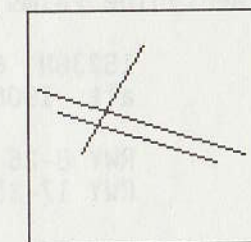
RWY 13-31 5297 X 72  
RWY 2-20 3398 X 72



## Tuscon Int'l

13889N 8159E  
alt. 2631

RWY 11-29 12001 X 147  
RWY 11-29 9128 X 72  
RWY 3-21 6999 X 147

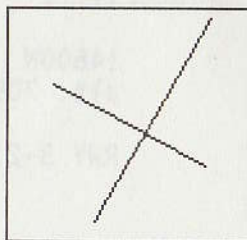




## Tuscon, Avra Valley

14048N 8078E  
alt. 2024

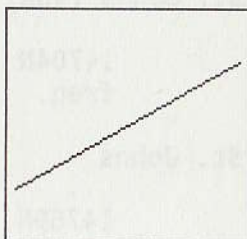
RWY 3-21 4198 X 72  
RWY 12-30 2997 X 72



## Tuscon, Ryan

13932N 8064E  
alt. 2414

RWY 6-24 5497 X 72



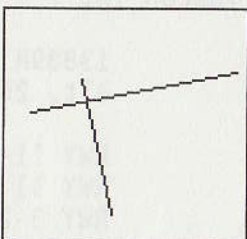
## Twentynine Palms (VOR)

15216N 6667E  
freq. 114.2

## Twentynine Palms

15238N 6638E  
alt. 1906

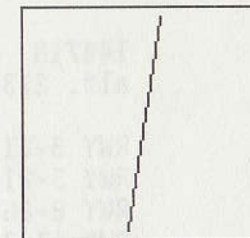
RWY 8-26 5526 X 45  
RWY 17-35 3798 X 49



## Whiteriver

14523N 8663E  
alt. 5153

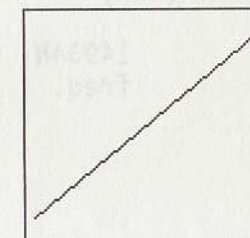
RWY 1-19 6268 X 72



## Wickenburg

14850N 7703E  
alt. 2424

RWY 5-23 5047 X 59



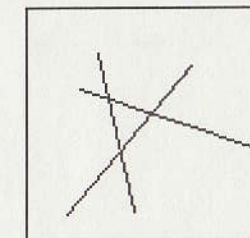
## Winslow (VOR)

15118N 8509E  
freq. 112.6

## Winslow

15094N 8536E  
alt. 4936

RWY 4-22 7494 X 147  
RWY 11-29 7101 X 147  
RWY 17-35 6248 X 147



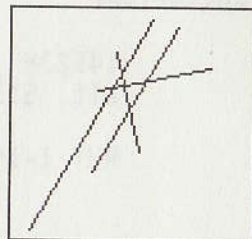


# 16 - PHOENIX

## Yuma Int'l


14471N 6916E  
alt. 213

RWY 3-21	13297 X 196
RWY 3-21	9236 X 147
RWY 8-26	6143 X 147
RWY 17-35	5707 X 147



## Zuni (VOR)

14934N 9070E  
freq. 113.4

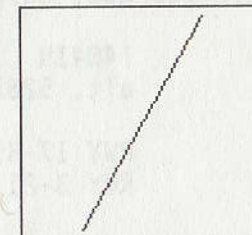


# ALBUQUERQUE AND EL PASO - 1

## Alamagordo - White Sands

13805N 10022E  
alt. 4198

RWY 3-21 7002 X 147



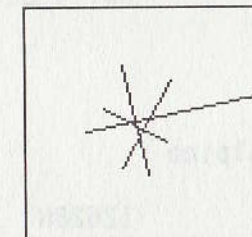
## Albuquerque (VOR)

14796N 9905E  
freq. 113.2

## Albuquerque Int'l

14782N 9979E  
alt. 5353

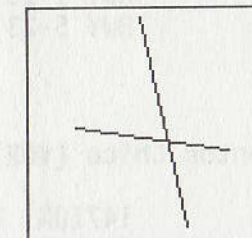
RWY 8-26	13372 X 298
RWY 17-35	8990 X 196
RWY 3-21	7747 X 147
RWY 12-30	5392 X 147



## Albuquerque, Alameda

14847N 9971E  
alt. 5097

RWY 17-35	6077 X 78
RWY 10-28	4247 X 59

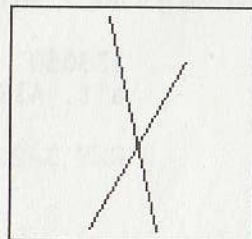


## 2 - ALBUQUERQUE AND EL PASO

### Albuquerque, Coronado

14841N 10003E  
alt. 5281

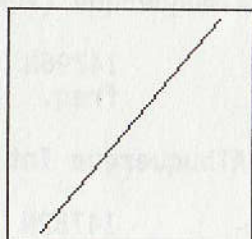
RWY 17-35 4017 X 59  
RWY 3-21 3499 X 39



### Albuquerque, Double Eagle II

14836N 9919E  
alt. 5835

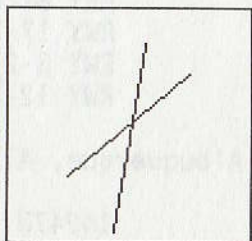
RWY 4-22 7399 X 98



### Alpine

12628N 10661E  
alt. 4513

RWY 1-19 5999 X 72  
RWY 5-23 4821 X 39



### Anton Chico (VOR)

14710N 10537E  
freq. 110

### Artesia (NDB)

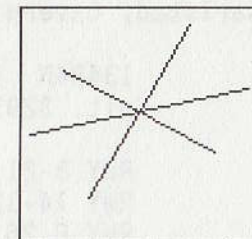
13703N 10575E  
freq. 414

## ALBUQUERQUE AND EL PASO - 3

### Artesia

13716N 10568E  
alt. 3549


RWY 12-30 5398 X 147  
RWY 3-21 6297 X 147  
RWY 8-26 6799 X 147



### Belen, Alexander

14629N 9867E  
alt. 5182

RWY 3-21 4798 X 59



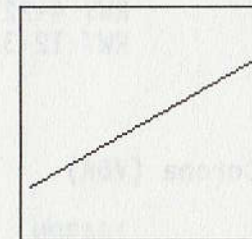
### Brewster Co. (NDB)

12645N 10682E  
freq. 201

### Caprizozo

14142N 10116E  
alt. 5369

RWY 6-24 4897 X 72



### Carlsbad (VOR)

13429N 10622E  
freq. 116.3

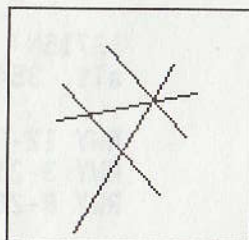


# 4 - ALBUQUERQUE AND EL PASO

## Carlsbad, Cavern City

13484N 10608E  
alt. 3293

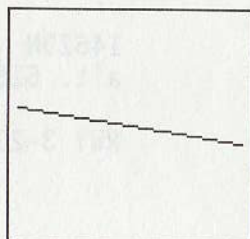
RWY 3-21 7852 X 147  
RWY 14-32 5828 X 147  
RWY 8-26 5474 X 147  
RWY 14-32 4706 X 147



## Carlsbad, Seven Rivers

13604N 10565E  
alt. 3359

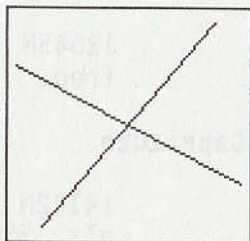
RWY 10-28 3309 X 49



## Clovis

14305N 11169E  
alt. 4215

RWY 4-22 6199 X 147  
RWY 12-30 5697 X 147



## Corona (VOR)

14430N 10254E  
freq. 115.5

## Dalhart (VOR)

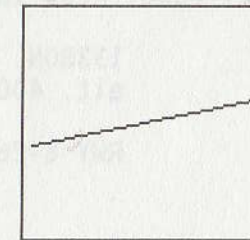
14991N 11484E  
freq. 112

# ALBUQUERQUE AND EL PASO - 5

## Dell City

13401N 10244E  
alt. 3700

RWY 8-26 4683 X 59




## Deming (VOR)

13661N 9389E  
freq. 108.6

## Deming

13677N 9355E  
alt. 4310


RWY 8-26 6605 X 72  
RWY 4-26 5598 X 59



## El Paso Int'l

13427N 9802E  
alt. 3956

RWY 4-22 11010 X 147  
RWY 8-26 9006 X 147  
RWY 8-26 5490 X 72

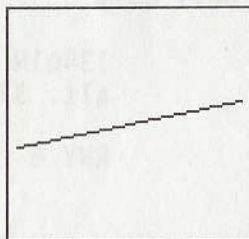


# 6 - ALBUQUERQUE AND EL PASO

## El Paso, West Texas

13380N 9838E  
alt. 4008

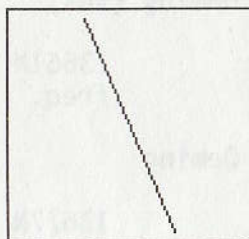
RWY 8-26 4099 X 29



## Espanola

15165N 10251E  
alt. 5789


RWY 16-34 4998 X 49



## Eunice

13475N 10984E  
alt. 3569

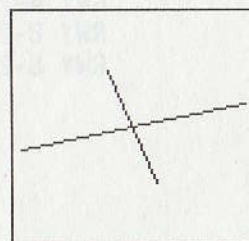
RWY 0-18 3598 X 72



## Fabens

13285N 9861E  
alt. 3660

RWY 8-26 4198 X 59  
RWY 16-34 2299 X 22



# ALBUQUERQUE AND EL PASO - 7

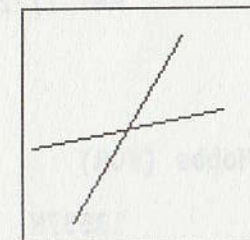
## Florida (NDB)

14397N 9797E  
freq. 329

## Fort Sumner

14393N 10775E  
alt. 4166

RWY 8-26 4696 X 49  
RWY 3-21 5398 X 72



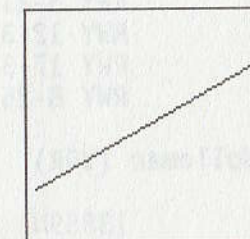
## Gallup (VOR)

15128N 9220E  
freq. 115.1

## Gallup

15129N 9265E  
alt. 6468

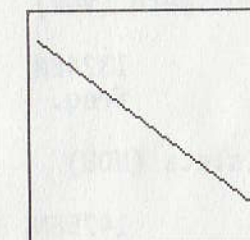
RWY 6-24 6297 X 98



## Grants-Milan

14928N 9534E  
alt. 6521

RWY 13-31 5297 X 59

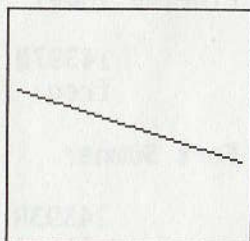




## Hatch

13810N 9577E  
alt. 4146

RWY 11-29      2929 X 42



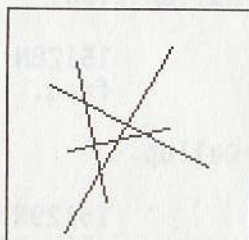
## Hobbs (VOR)

13537N 10997E  
freq. 111

## Hobbs, Lea Co.

13573N 11006E  
alt. 3660

RWY 3-21      7396 X 147  
RWY 12-30      5999 X 147  
RWY 17-35      4995 X 147  
RWY 8-26      3509 X 147



## Holloman (VOR)

13859N 9982E  
freq. 108.2

## Hudspeth (VOR)

13248N 10133E  
freq. 115

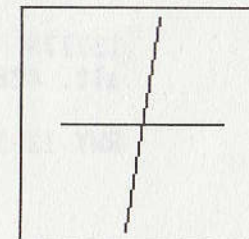
## Isleta (NDB)

14758N 9967E  
freq. 230

## Jal

13334N 10994E  
alt. 3116

RWY 1-19      3598 X 59  
RWY 9-27      2597 X 49



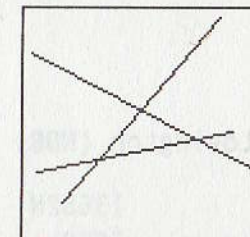
## Las Cruces (NDB)

13619N 9638E  
freq. 299

## Las Cruces - Crawford

13632N 9642E  
alt. 4454

RWY 4-22      7501 X 98  
RWY 12-30      7491 X 147  
RWY 8-26      6071 X 98



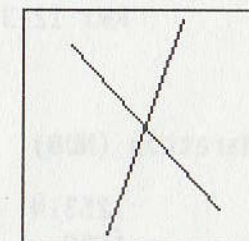
## Las Vegas (NM) (VOR)

14952N 10547E  
freq. 117.3

## Las Vegas, NM

14949N 10536E  
alt. 6865

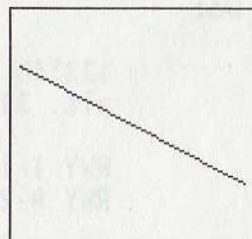
RWY 2-20      4998 X 72  
RWY 14-32      4798 X 49



## Lordsburg

13777N 9007E  
alt. 4287

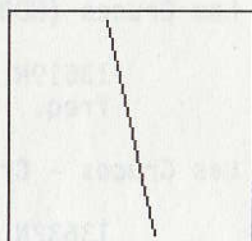
RWY 12-30      4998 X 49



## Los Lunas, Mid Valley

14673N 9912E  
alt. 4831

RWY 17-35      4359 X 49



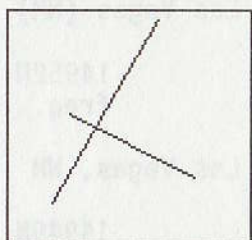
## Lovington (NDB)

13682N 10970E  
freq. 396

## Lovington, Lea Co

13695N 10959E  
alt. 3975

RWY 3-21      4598 X 72  
RWY 12-30      2961 X 49



## Marathon (NDB)

12531N 10816E  
freq. 388

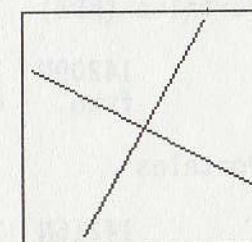
## Marfa (VOR)

12597N 10552E  
freq. 115.9

## Marfa

12639N 10537E  
alt. 4848

RWY 3-21      5297 X 147  
RWY 12-30      5297 X 72



## Newman (VOR)

13482N 9838E  
freq. 112.4

## Otto (VOR)

14750N 10217E  
freq. 114

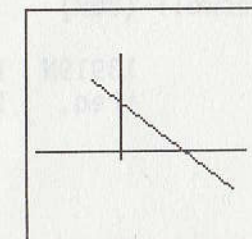
## Pecos (VOR)

13075N 10789E  
freq. 111.8

## Pecos City

13040N 10809E  
alt. 2617

RWY 9-27      7199 X 147  
RWY 13-31      6254 X 98  
RWY 0-18      3749 X 147





# 12 - ALBUQUERQUE AND EL PASO

## Pinon (VOR)

13614N 10248E  
freq. 110.4

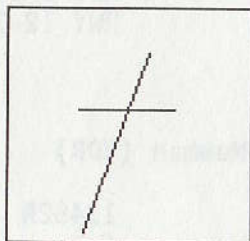
## Portales (NDB)

14209N 11064E  
freq. 407

## Portales

14216N 11052E  
alt. 4021

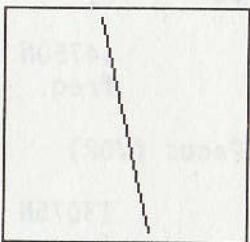
RWY 2-20 5228 X 59  
RWY 9-27 2538 X 42



## Presidio, Lely Int'l

12348N 10346E  
alt. 2932

RWY 17-35 4496 X 72



## Roswell (VOR)

13919N 10556E  
freq. 116.1

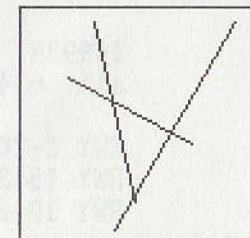


# ALBUQUERQUE AND EL PASO - 13

## Roswell Industrial

13912N 10575E  
alt. 3670

RWY 3-21 12998 X 298  
RWY 17-35 9997 X 196  
RWY 12-30 7412 X 196




## Ruidoso (NDB)

13994N 10183E  
freq. 332

## Ruidoso

14003N 10181E  
alt. 6911

RWY 0-18 5497 X 72



## Salt Flat (VOR)

13303N 10255E  
freq. 113

## Santa Fe (VOR)

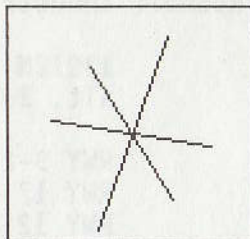
14960N 10209E  
freq. 110.6

# 14 - ALBUQUERQUE AND EL PASO

## Santa Fe Co.

14993N 10203E  
alt. 6344

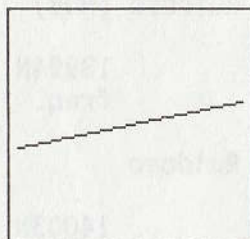
RWY 2-20 8321 X 147  
RWY 15-33 6300 X 147  
RWY 10-28 6294 X 98



## Santa Rosa

14614N 10660E  
alt. 4782

RWY 8-26 4398 X 49



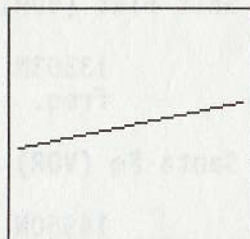
## Silver City (VOR)

13862N 9218E  
freq. 111.8

## Silver City - Grant Co

13870N 9229E  
alt. 5442

RWY 8-26 6799 X 98



## Socorro (VOR)

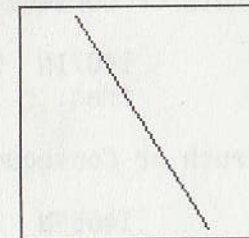
14493N 9845E  
freq. 116.8

# ALBUQUERQUE AND EL PASO - 15

## Socorro

14369N 9791E  
alt. 4851

RWY 15-33 5844 X 98



## Springerville (NDB)

14608N 8939E  
freq. 274

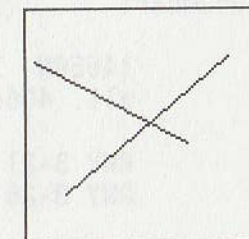
## St. Johns (VOR)

14704N 9018E  
freq. 112.3

## Tatum, Lea Co

13821N 11027E  
alt. 3985

RWY 5-23 2997 X 72  
RWY 12-30 2387 X 49



## Texico (VOR)

14317N 11276E  
freq. 112.2

## Topan (NDB)

13921N 10621E  
freq. 305



16 - ALBUQUERQUE AND EL PASO


Truth or Consequences (VOR)

14071N 9591E  
freq. 112.7

Truth or Consequences

14059N 9591E  
alt. 4861

RWY 13-31 5598 X 72



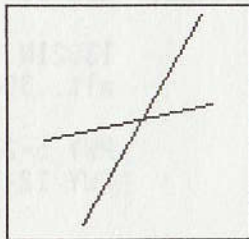
Tucumcari (VOR)

14655N 11052E  
freq. 113.6

Tucumcari

14658N 11038E  
alt. 4064

RWY 3-21 7097 X 98  
RWY 8-26 4874 X 147



Valtr (NDB)

13446N 9814E  
freq. 242

Van Horn (NDB)

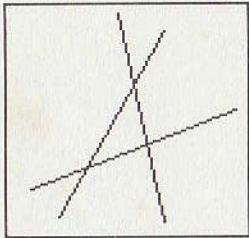
12985N 10304E  
freq. 233

ALBUQUERQUE AND EL PASO - 17

Van Horn, Culberson Co.

12989N 10312E  
alt. 3956

RWY 3-21 5999 X 98  
RWY 7-25 5999 X 118  
RWY 17-35 5999 X 124



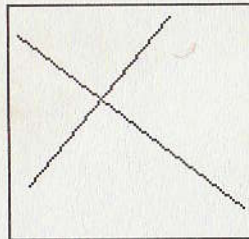
Wink (VOR)

13226N 10944E  
freq. 112.1

Wink, Winkler

13183N 10951E  
alt. 2818

RWY 13-31 4496 X 98  
RWY 4-22 3499 X 98



Zuni (VOR)

14934N 9070E  
freq. 113.4

Zuni Pueblo, Black Rock

14953N 9223E  
alt. 6455

RWY 7-25 4798 X 49

